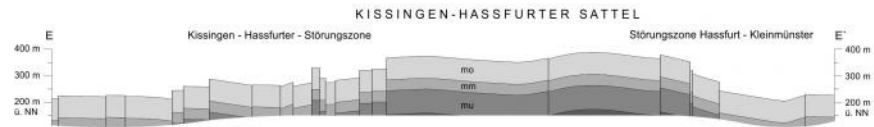
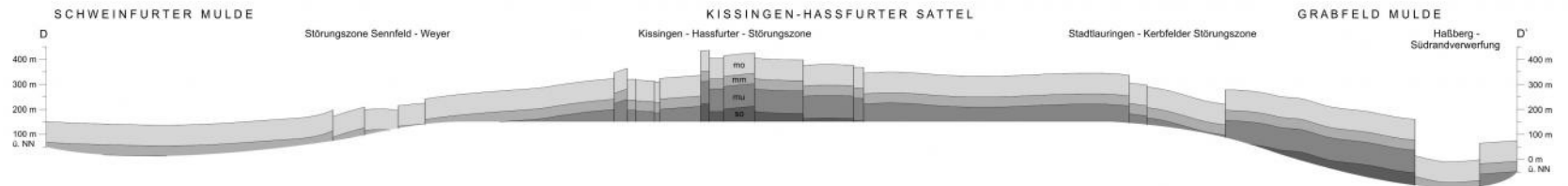
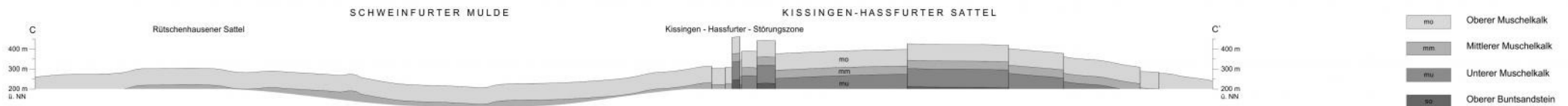
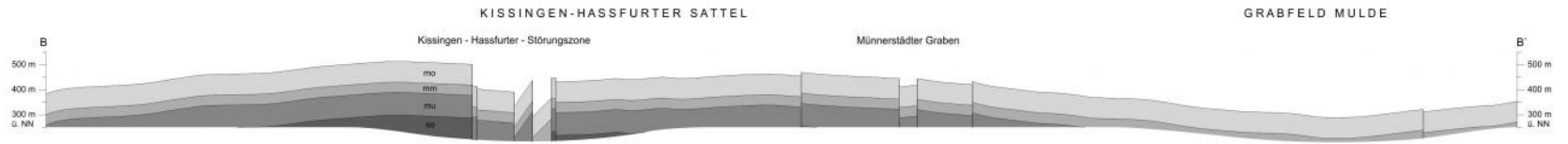
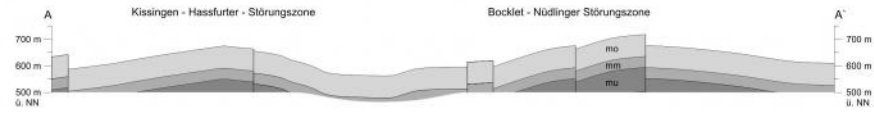


Geologische Schnitte durch den regional-tektonischen Rahmen 1:60 000 - Höhenlage der Grenze Muschelkalk / Keuper



Profilschnitte 5 fach überhöht

